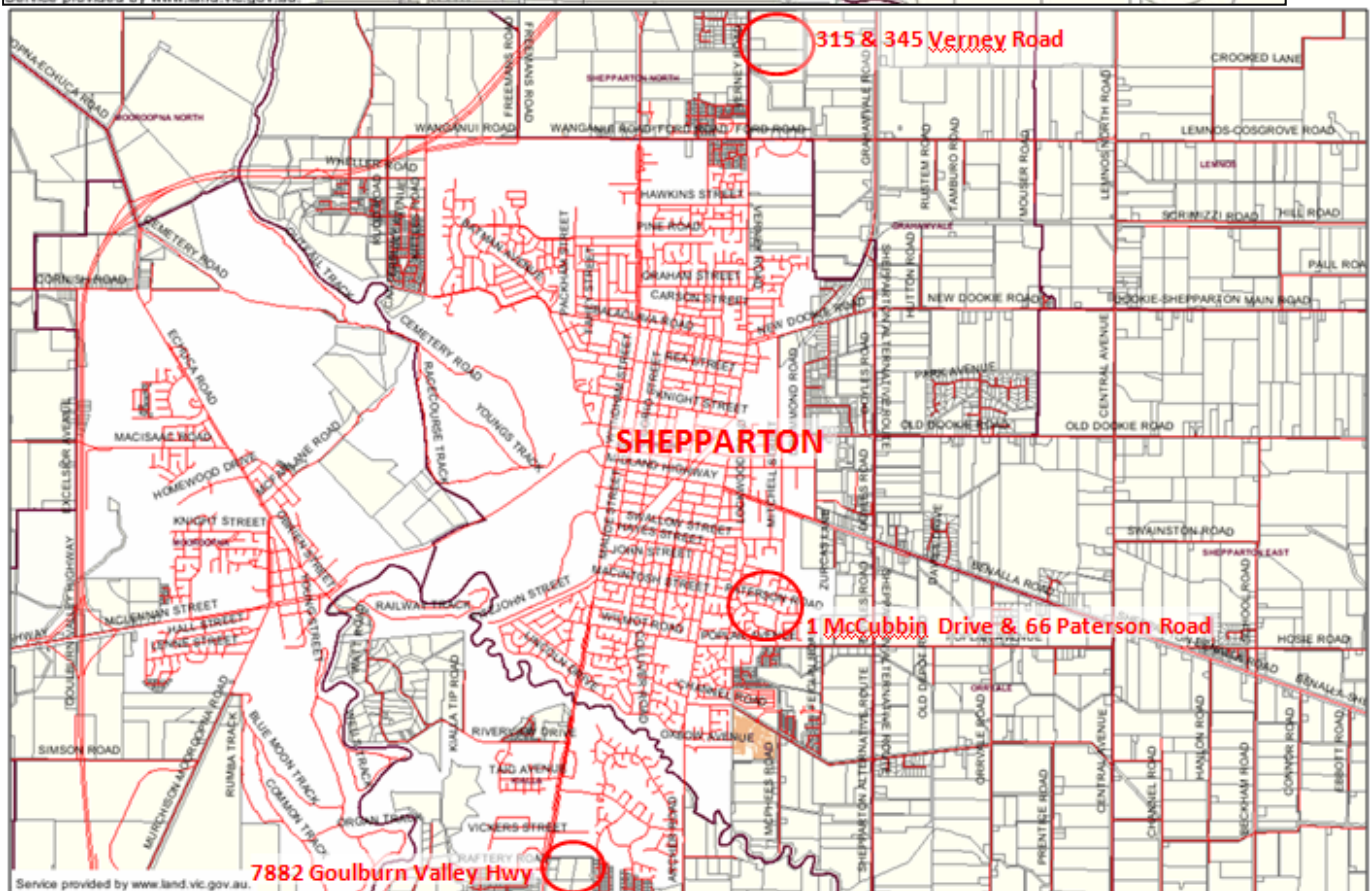
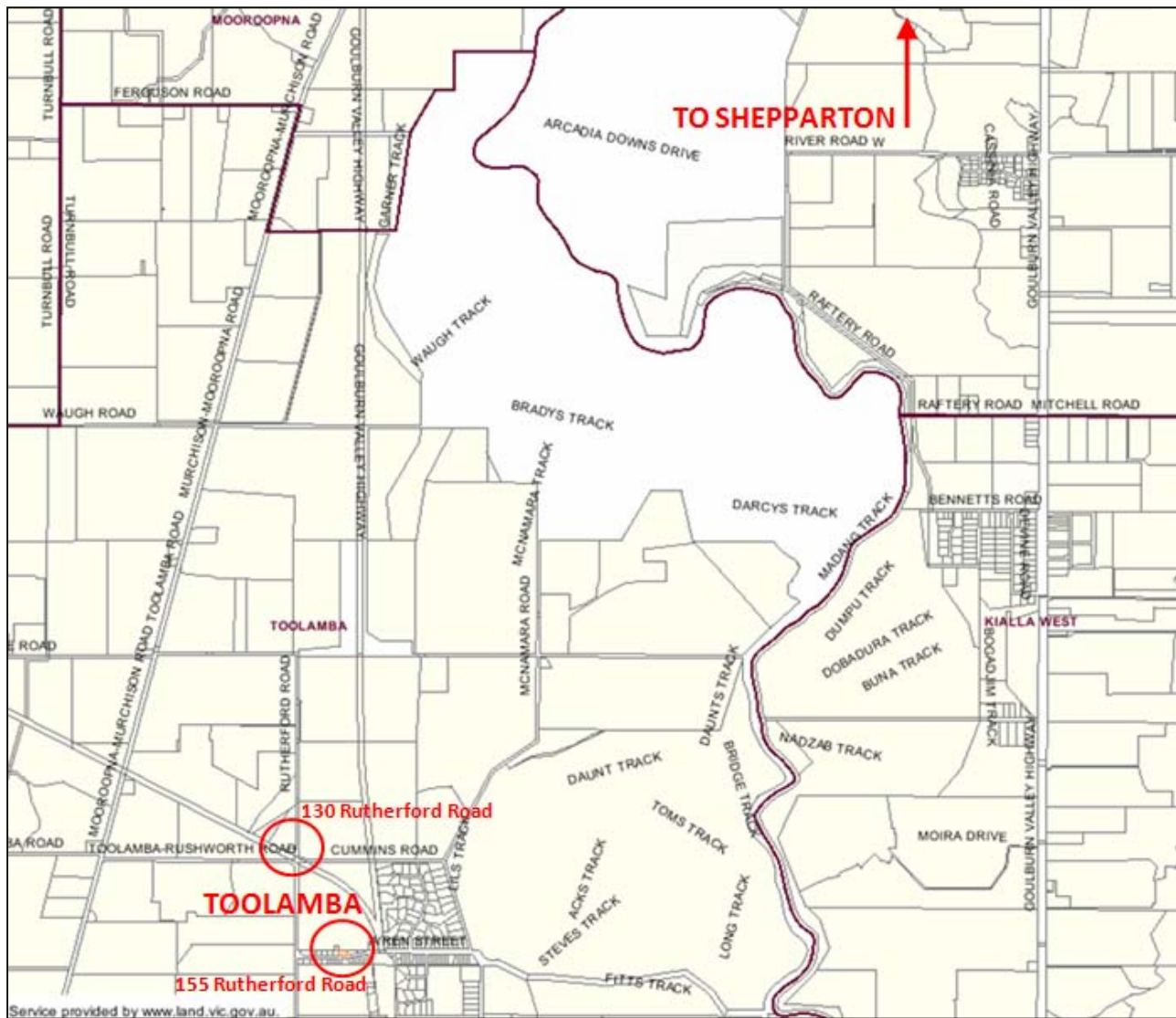


Attachment 1 – Locations of subject sites



Attachment 2 – Aerial photographs of subject sites

155 Rutherford Road, Toolamba

Rezone subject land from the Farming Zone to the Township Zone to reflect the existing use on the site



130 Rutherford Road, Toolamba

Apply the Heritage Overlay mapping to the subject site to reflect the Schedule to the Heritage Overlay.



7882 Goulburn Valley Highway, Kialla

Rezone the northern portion of the subject land to the Industrial 3 Zone and the eastern portion to the Rural Living Zone to allow consolidation with adjoining land parcels.



315 and 345 Verney Road, Shepparton

Rezone the decommissioned channel to the east of the subject land from the Public Use Zone to the Farming Zone.



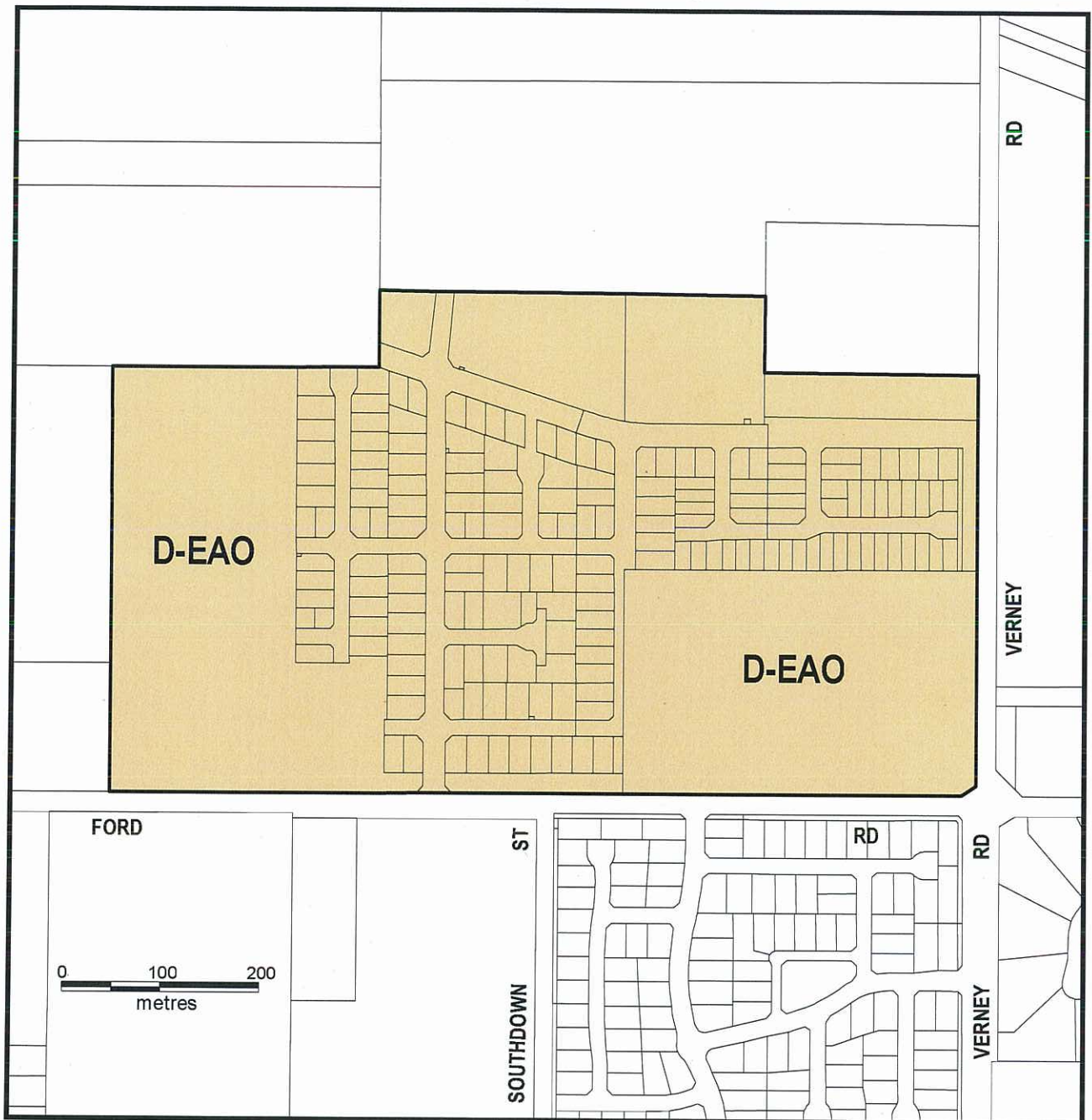
1 McCubbin Drive and 66 Paterson Road, Shepparton

Rezone the subject land from the Business 1 Zone to the Residential 1 Zone to reflect the existing use on the site.



GREATER SHEPPARTON PLANNING SCHEME

LOCAL PROVISION



LEGEND

	AREA TO BE DELETED FROM AN ENVIRONMENTAL AUDIT OVERLAY
---	--

Part of Planning Scheme Map 14EAO

AMENDMENT C145

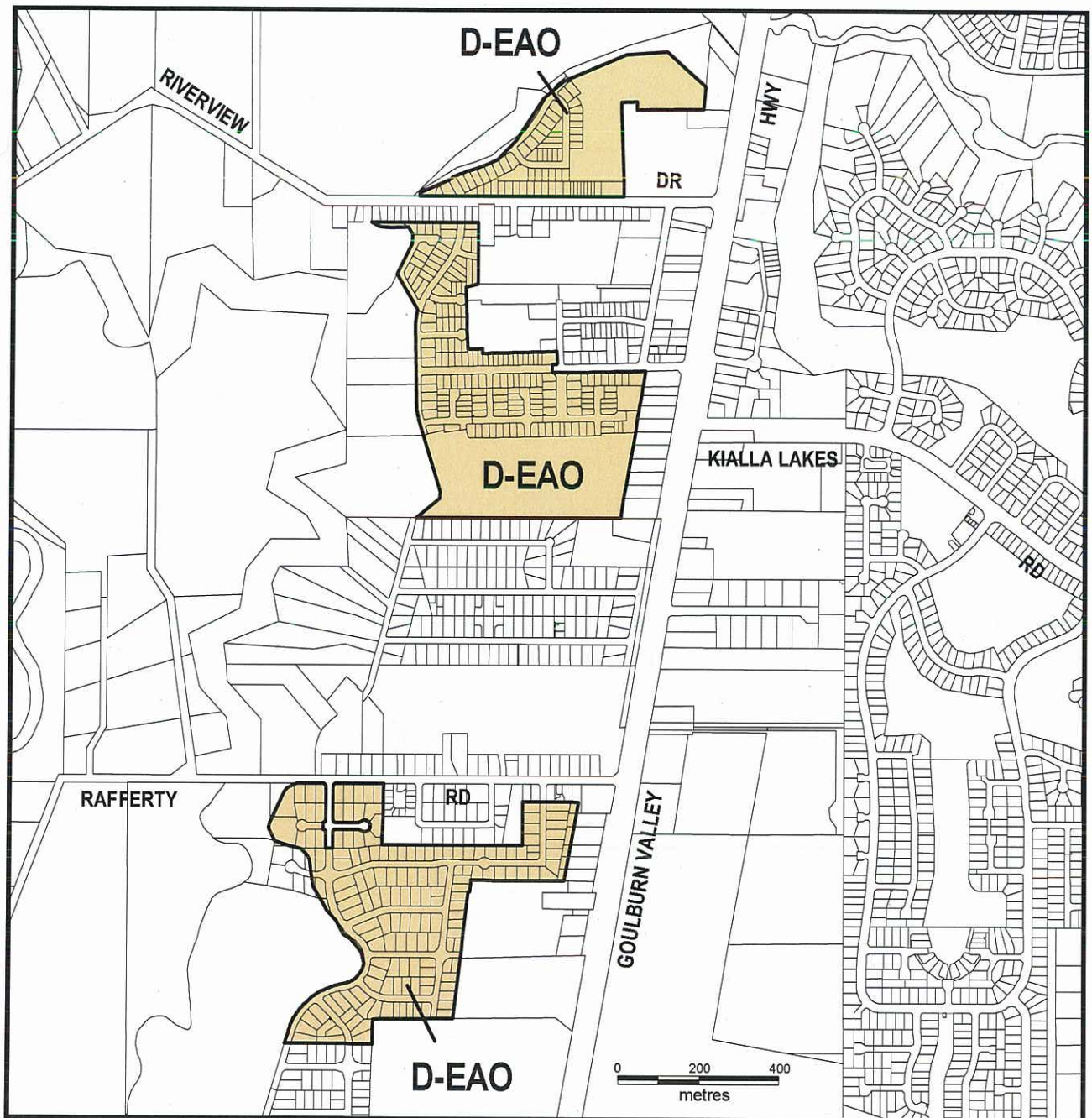
PREPARED BY: INFORMATION SERVICES
Statutory Systems
Planning, Heritage and Urban Design
Department of Planning and Community Development



Department of Planning
and Community Development

GREATER SHEPPARTON PLANNING SCHEME

LOCAL PROVISION



Part of Planning Scheme Map 26EAO

LEGEND

D-EAO	AREA TO BE DELETED FROM AN ENVIRONMENTAL AUDIT OVERLAY
--------------	--

AMENDMENT C145

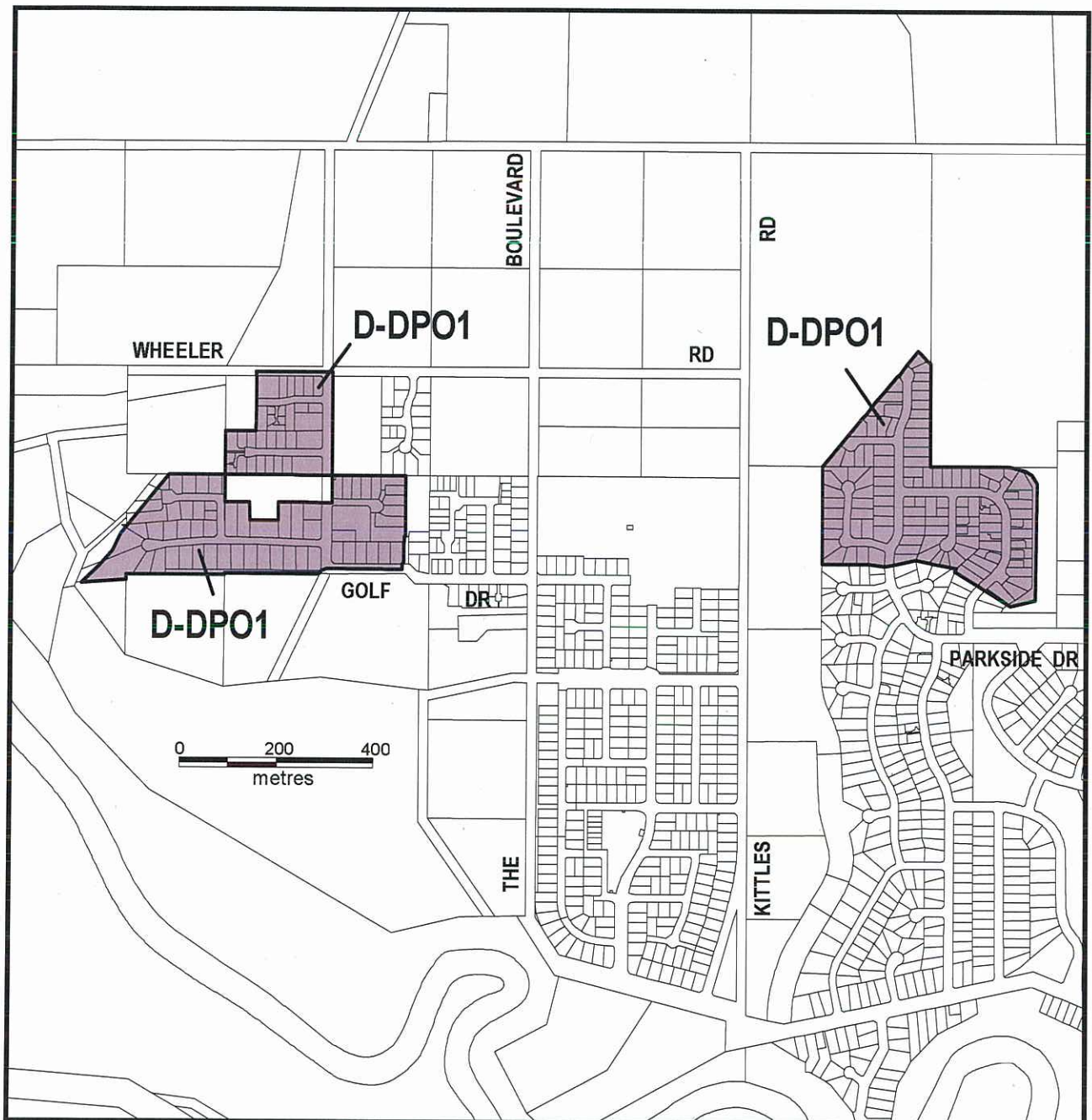
PREPARED BY: INFORMATION SERVICES
Statutory Systems
Planning, Heritage and Urban Design
Department of Planning and Community Development



Department of Planning
and Community Development

GREATER SHEPPARTON PLANNING SCHEME

LOCAL PROVISION



LEGEND

D-DPO1	AREA TO BE DELETED FROM A DEVELOPMENT PLAN OVERLAY
---------------	---

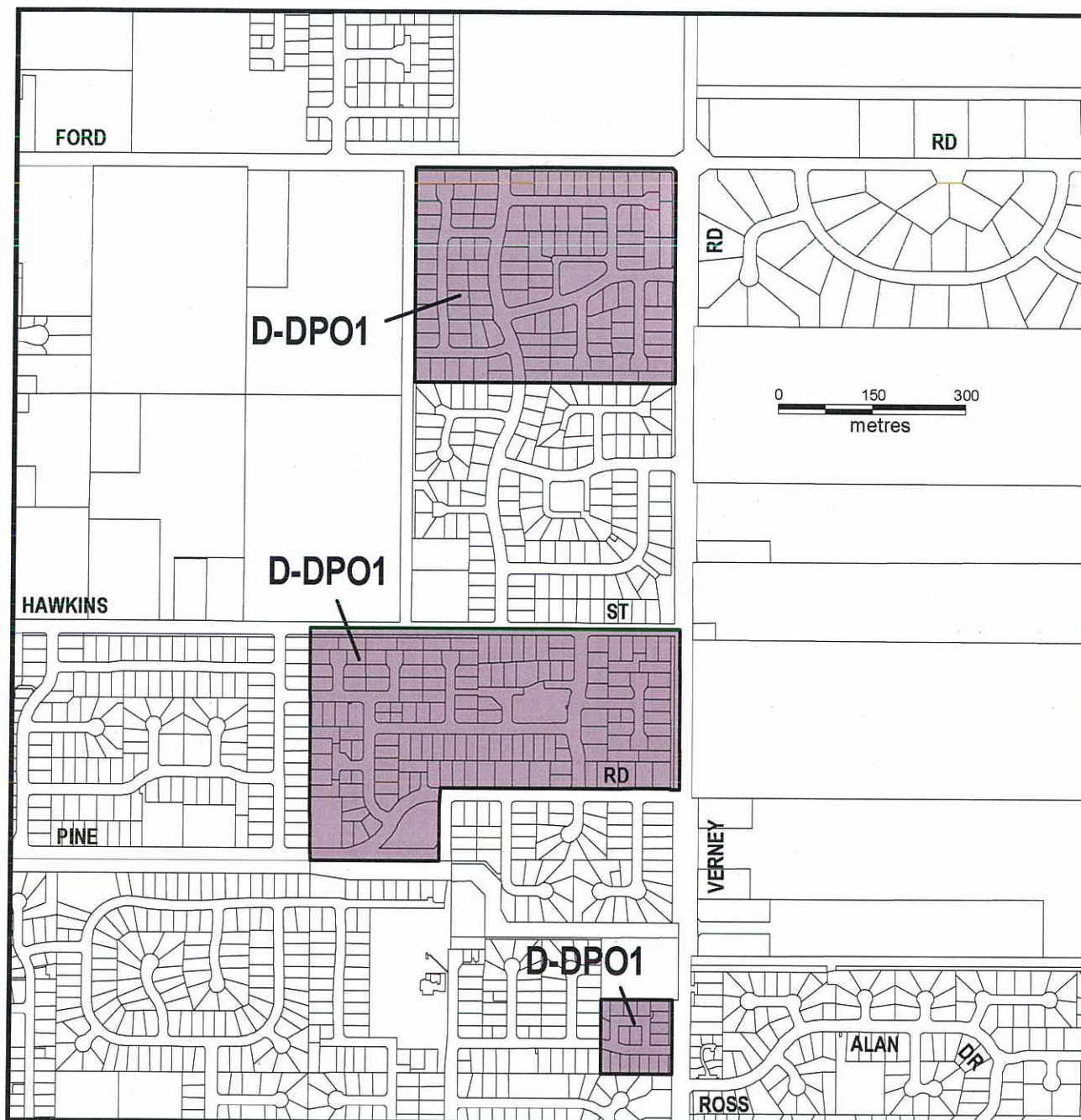
Part of Planning Scheme Maps 12DPO & 13DPO

AMENDMENT C145

PREPARED BY: INFORMATION SERVICES
Statutory Systems
Planning, Heritage and Urban Design
Department of Planning and Community Development

GREATER SHEPPARTON PLANNING SCHEME

LOCAL PROVISION



LEGEND

D-DPO1	AREA TO BE DELETED FROM A DEVELOPMENT PLAN OVERLAY
---------------	---

Part of Planning Scheme Map 14DPO

AMENDMENT C145

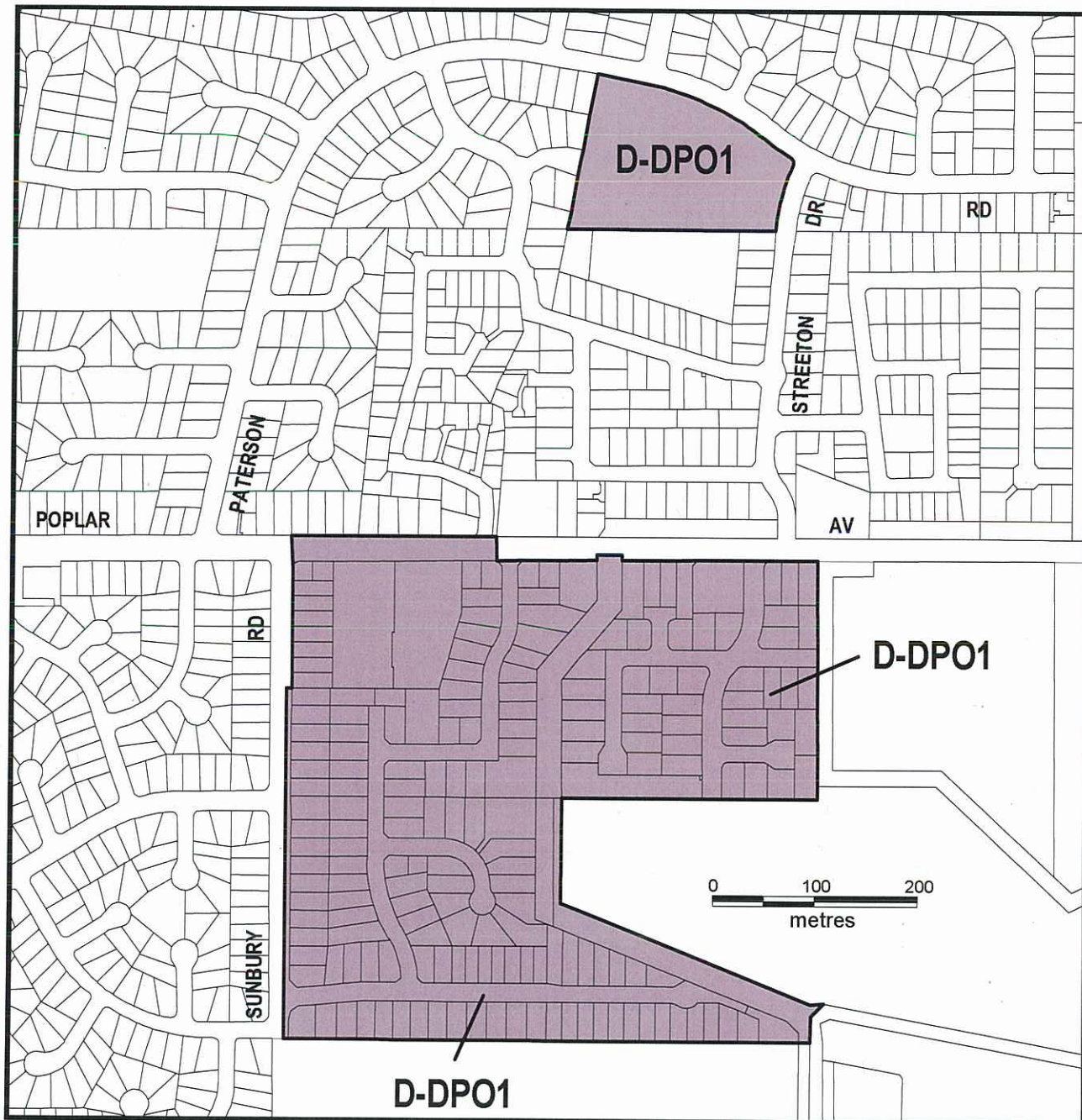
PREPARED BY: INFORMATION SERVICES
Statutory Systems
Planning, Heritage and Urban Design
Department of Planning and Community Development



Department of Planning
and Community Development

GREATER SHEPPARTON PLANNING SCHEME

LOCAL PROVISION



LEGEND

D-DPO1	AREA TO BE DELETED FROM A DEVELOPMENT PLAN OVERLAY
---------------	---

Part of Planning Scheme Map 23DPO

AMENDMENT C145

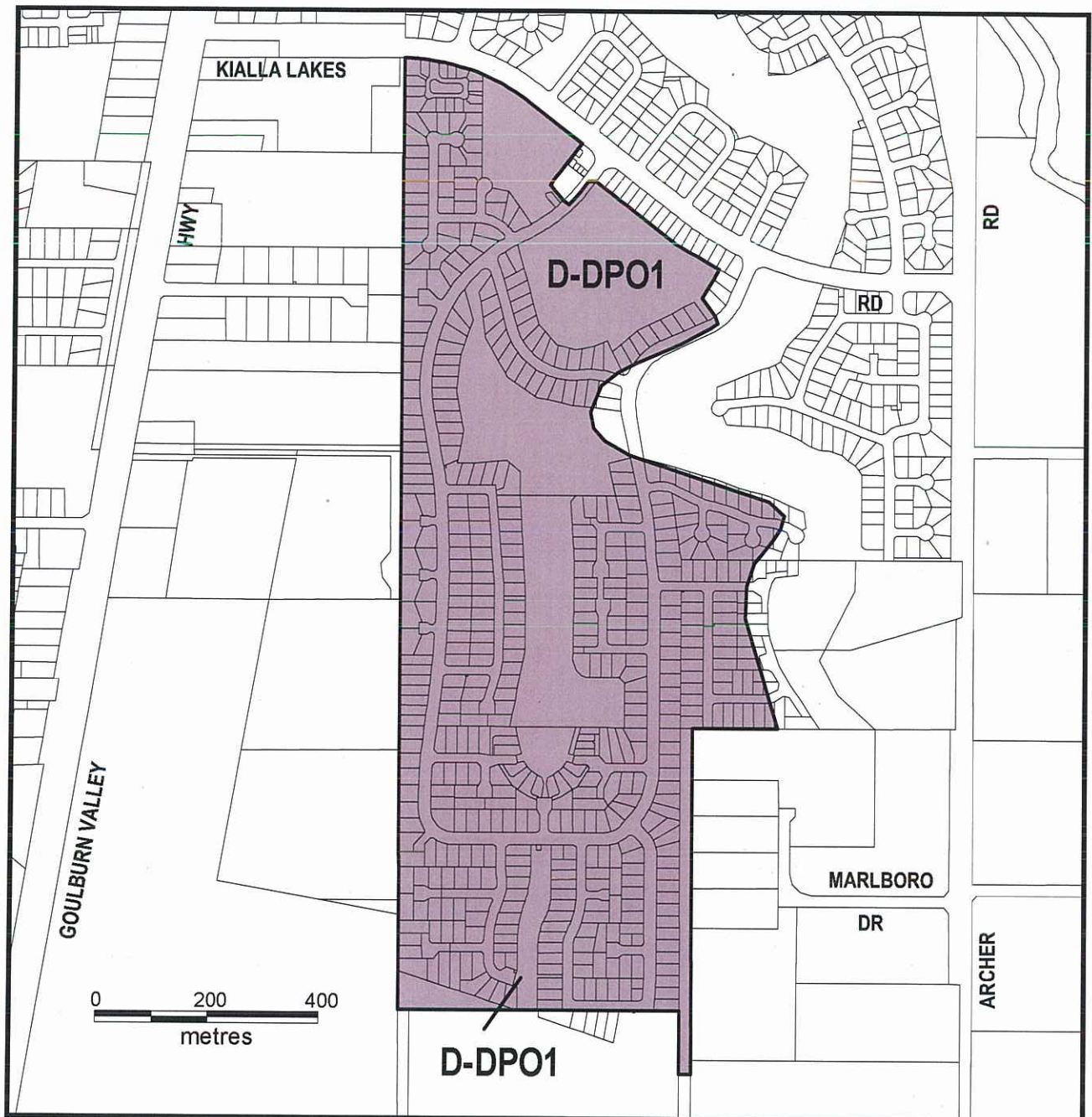
PREPARED BY: INFORMATION SERVICES
Statutory Systems
Planning, Heritage and Urban Design
Department of Planning and Community Development



Department of Planning
and Community Development

GREATER SHEPPARTON PLANNING SCHEME

LOCAL PROVISION



LEGEND

D-DPO1	AREA TO BE DELETED FROM A DEVELOPMENT PLAN OVERLAY
---------------	--

Part of Planning Scheme Maps 11DPO, 26DPO & 27DPO

AMENDMENT C145

PREPARED BY: INFORMATION SERVICES
Statutory Systems
Planning, Heritage and Urban Design
Department of Planning and Community Development



Department of Planning
and Community Development

GREATER SHEPPARTON PLANNING SCHEME

LOCAL PROVISION



LEGEND



Part of Planning Scheme Map 33

AMENDMENT C145

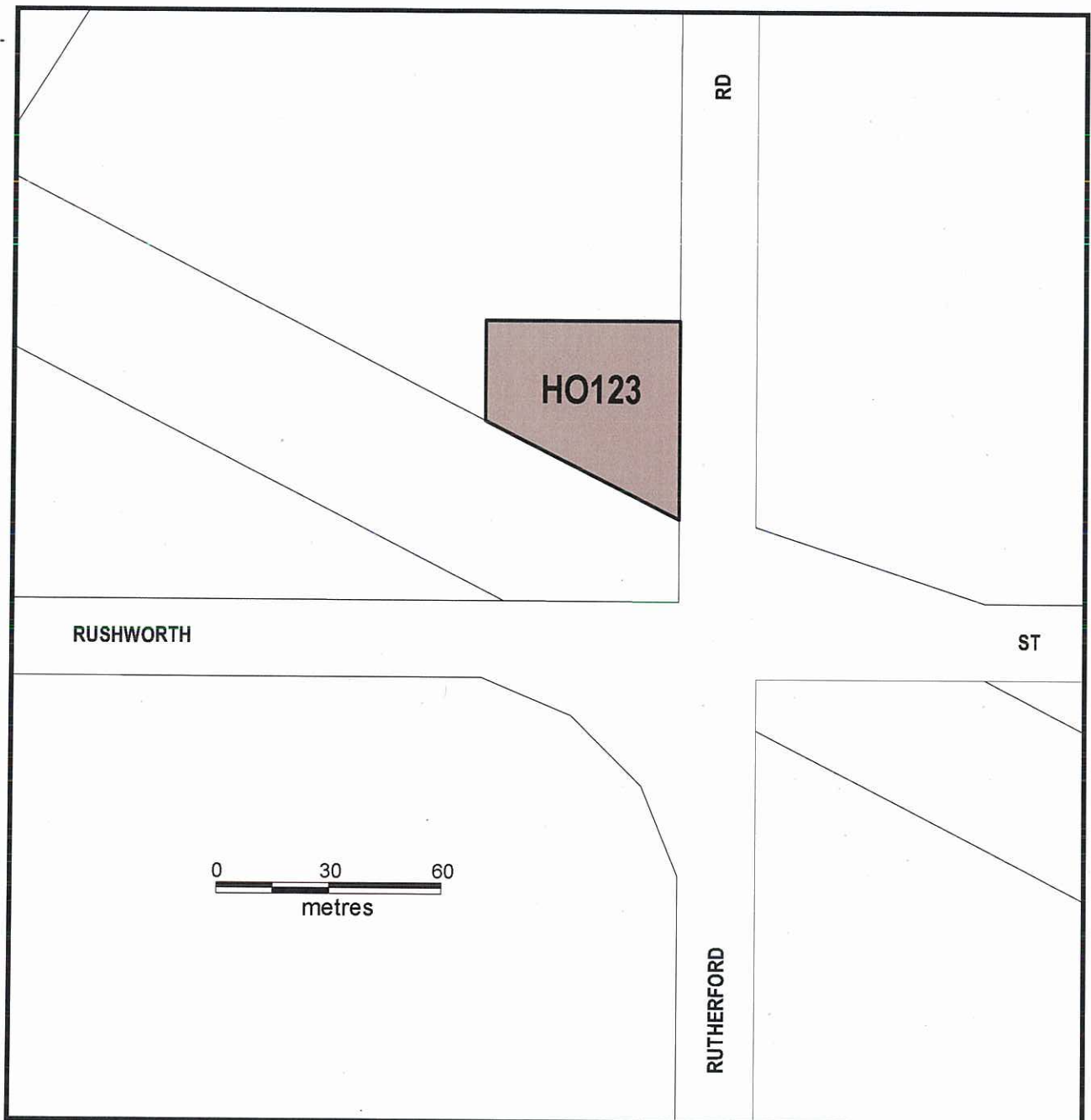
PREPARED BY: INFORMATION SERVICES
Statutory Systems
Planning, Heritage and Urban Design
Department of Planning and Community Development



Department of Planning
and Community Development

GREATER SHEPPARTON PLANNING SCHEME

LOCAL PROVISION



LEGEND

HO123 HERITAGE OVERLAY (HO123)

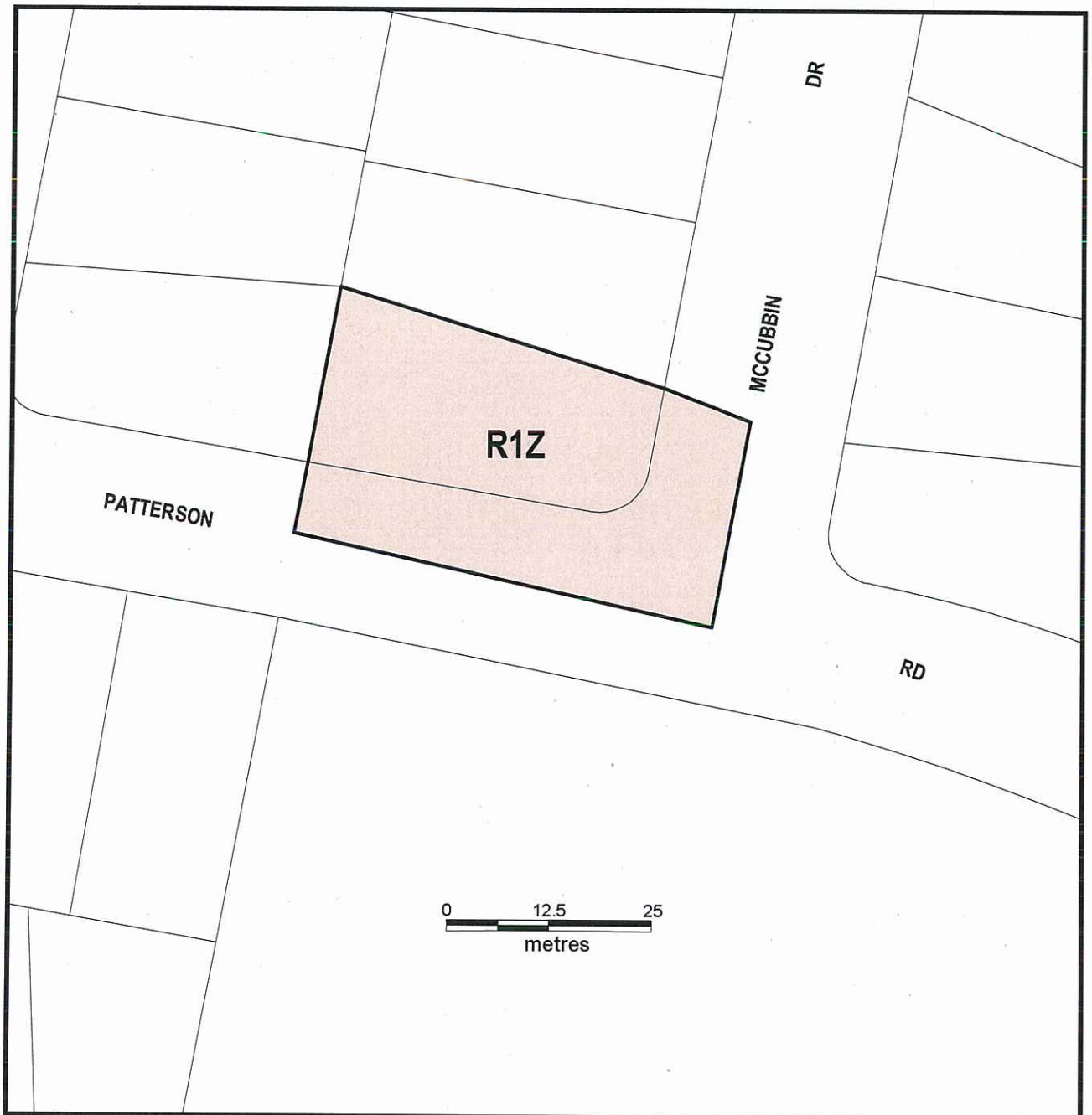
Part of Planning Scheme Map 33HO

AMENDMENT C145

PREPARED BY: INFORMATION SERVICES
Statutory Systems
Planning, Heritage and Urban Design
Department of Planning and Community Development

GREATER SHEPPARTON PLANNING SCHEME

LOCAL PROVISION



LEGEND

R1Z RESIDENTIAL 1 ZONE

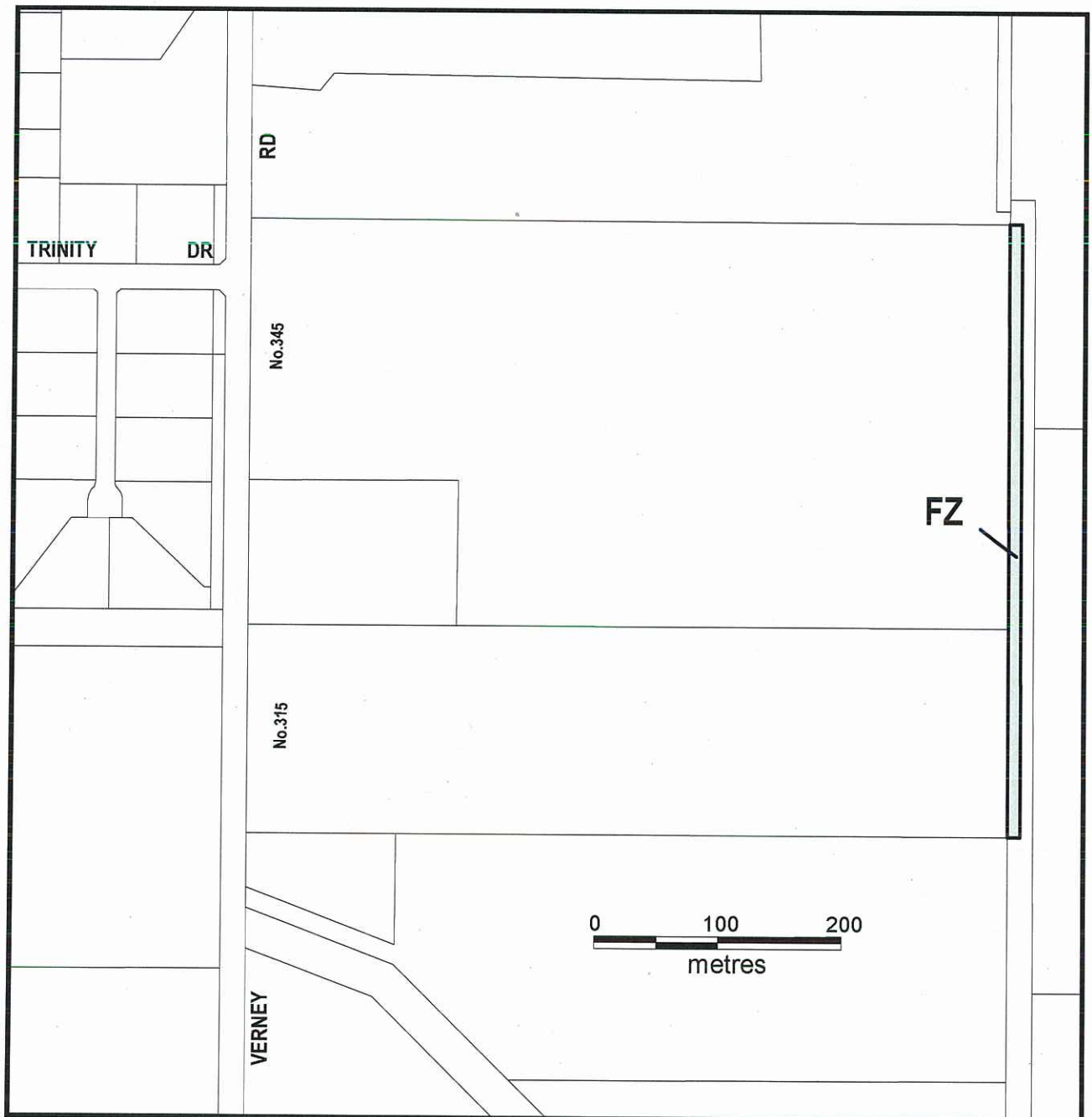
Part of Planning Scheme Map 23

AMENDMENT C145

PREPARED BY: INFORMATION SERVICES
Statutory Systems
Planning, Heritage and Urban Design
Department of Planning and Community Development

GREATER SHEPPARTON PLANNING SCHEME

LOCAL PROVISION



LEGEND

FZ FARMING ZONE

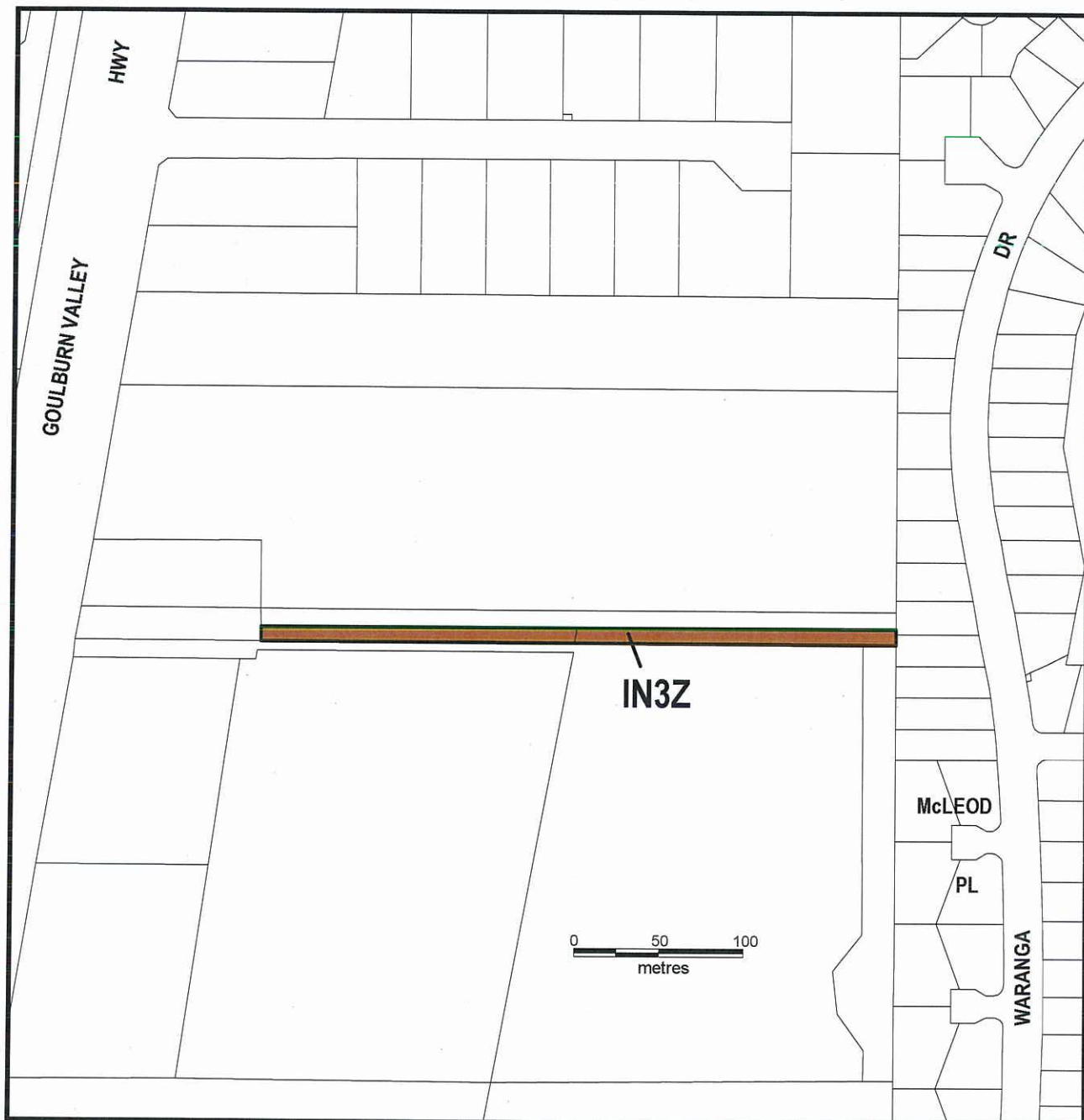
Part of Planning Scheme Maps 11 & 14

AMENDMENT C145

PREPARED BY: INFORMATION SERVICES
Statutory Systems
Planning, Heritage and Urban Design
Department of Planning and Community Development

GREATER SHEPPARTON PLANNING SCHEME

LOCAL PROVISION



LEGEND

IN3Z INDUSTRIAL 3 ZONE

Part of Planning Scheme Map 26

AMENDMENT C145

PREPARED BY: INFORMATION SERVICES
Statutory Systems
Planning, Heritage and Urban Design
Department of Planning and Community Development



Department of Planning
and Community Development

